

AERODROME OBSTACLE CHART

AGARTALA/INDIA
AGARTALA AIRPORT/RWY 36

DIMENSIONS AND ELEVATIONS IN METRES

TYPE -A (OPERATING LIMITATIONS)

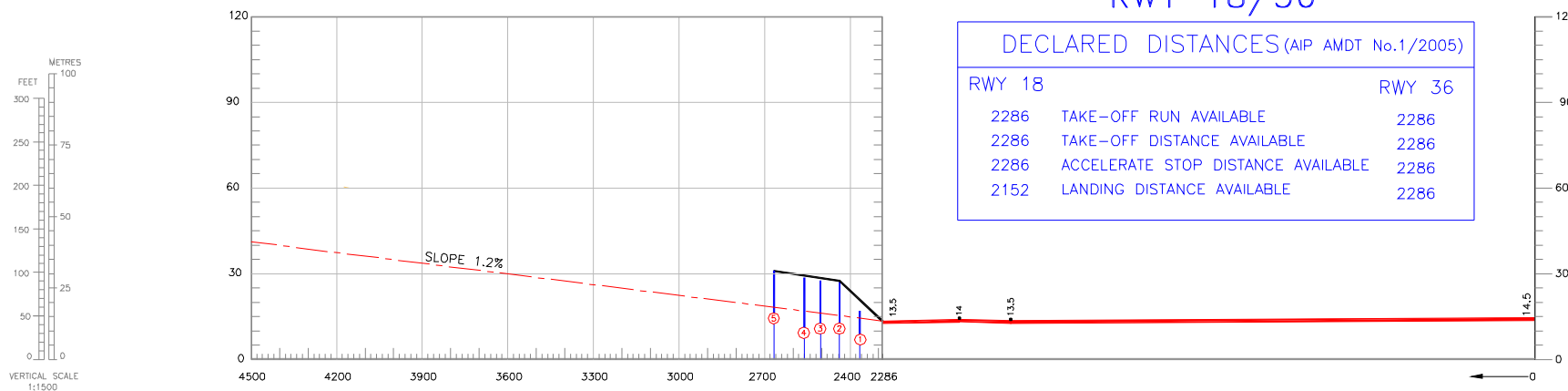
CONSULT NOTAM FOR LATEST INFORMATION

MAGNETIC VARIATION -NIL (1995)

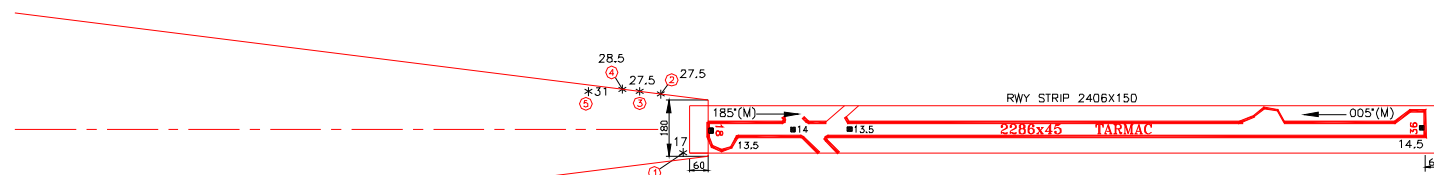
RWY 18/36

DECLARED DISTANCES (AIP AMDT No.1/2005)

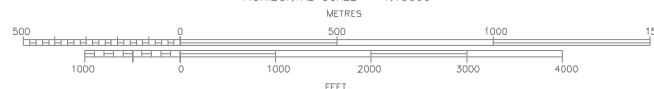
RWY 18		RWY 36
2286	TAKE-OFF RUN AVAILABLE	2286
2286	TAKE-OFF DISTANCE AVAILABLE	2286
2286	ACCELERATE STOP DISTANCE AVAILABLE	2286
2152	LANDING DISTANCE AVAILABLE	2286



VERTICAL SCALE
1:1500



HORIZONTAL SCALE - 1:15000



LEGEND

IDENTIFICATION NUMBER	⊙
TREE OR SHRUB	*
RWY ELEV.(SPOT)	■13.5

ORDER OF ACCURACY

HORIZONTAL	- 1.0m
VERTICAL	- 0.5m

NOTES:-

1. The objects that have been shielded due to presence of other higher objects have not been shown in this chart.
2. Obstructions in the form of trees which are being cut or pruned have not been taken into consideration for establishing threshold displacement.
3. Datum - All Elevations are AMSL.
4. All obstacles shown in this chart are based on aeronautical obstacle Survey Sept.,2003

AMENDMENT RECORD

NO.	DATE	ENTERED BY