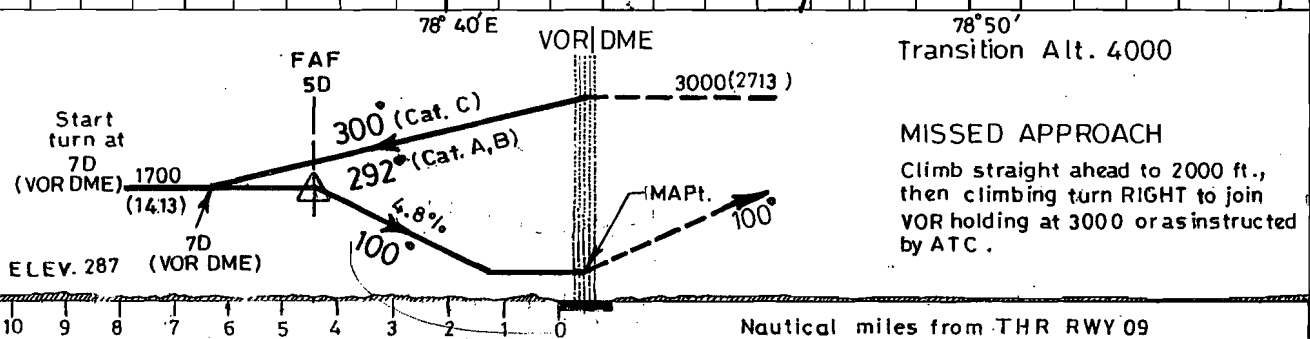
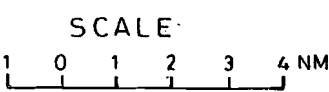
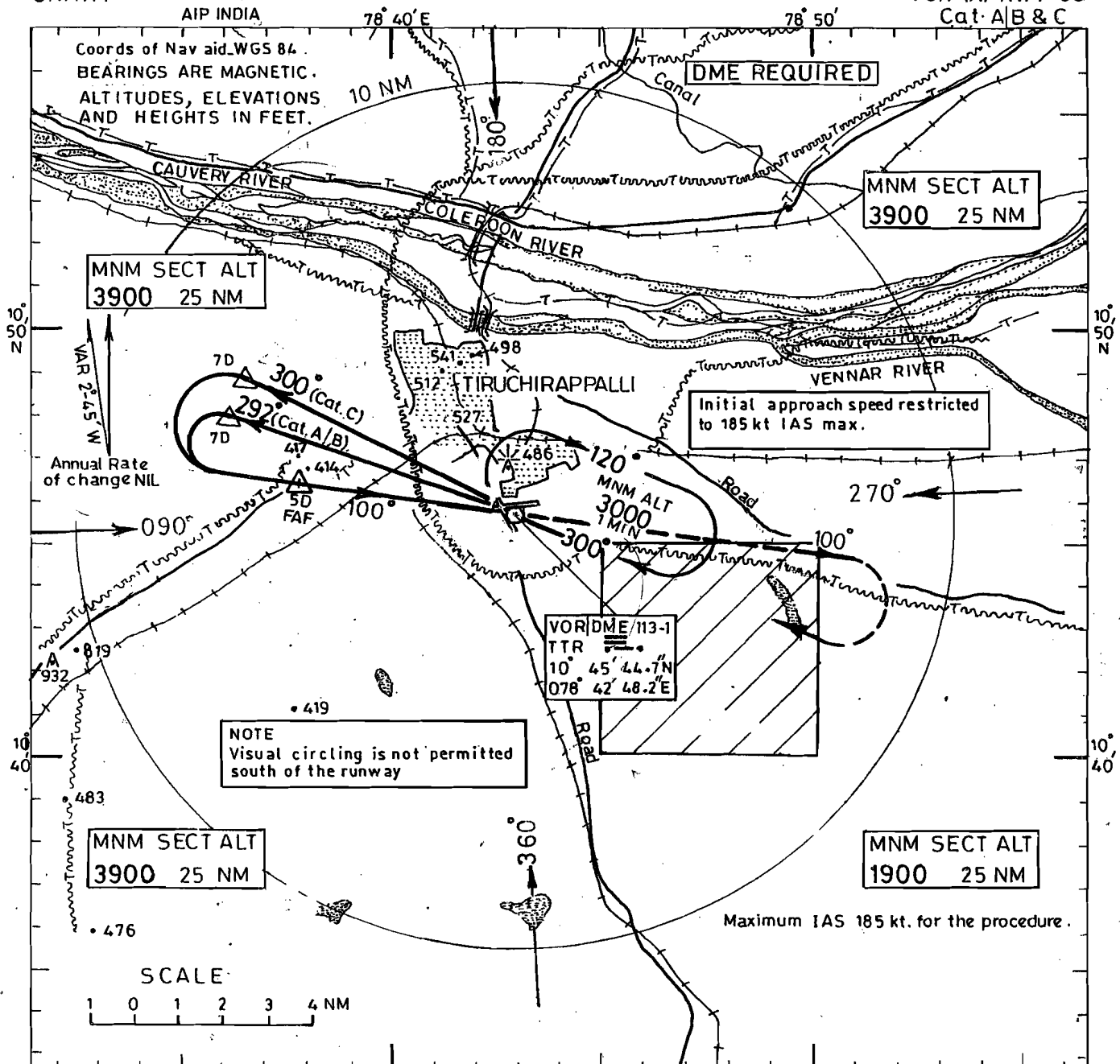


**INSTRUMENT  
APPROACH  
CHART**

**AERODROME ELEV. 288 ft.**  
HEIGHTS RELATED TO  
THR RWY 09 ELEV 287 ft

APP 124.0  
TWR 118.3

**TIRUCHIRAPPALLI**  
INDIA  
VOR (X) RWY 09  
Cat. A/B & C



O . C . A			Distance / Altitude Information							
CATEGORY OF AIRCRAFT	A/B	C	Distance (VOR DME) NM	5D	4D	3D	2D			
STRAIGHT-IN	690	690		1700	1410	1120	830			
VISUAL CIRCLING	830	1010	Rate of Descent / Ground speed Information							
			Ground speed (kt.)		80	100	120	140	160	180
			Rate of Descent (ft./min.)		390	485	585	680	780	875

DRG. NO. AA1 / 58-IALC / 2000 / 29-07-03