

# AERODROME OBSTACLE CHART

AD2-VOML17  
01 AUG 2007

MANGLORE/INDIA

DIMENSIONS AND ELEVATIONS IN METRES

TYPE -A (OPERATING LIMITATIONS)

MANGALORE AIRPORT/RWY-06/24

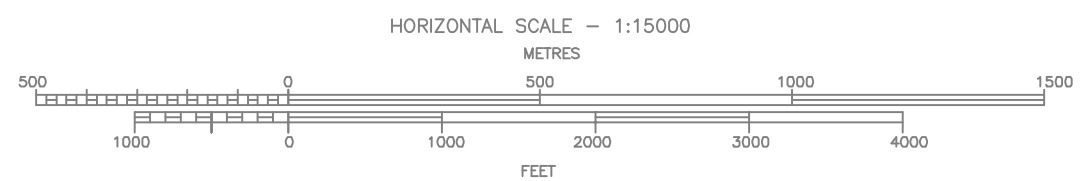
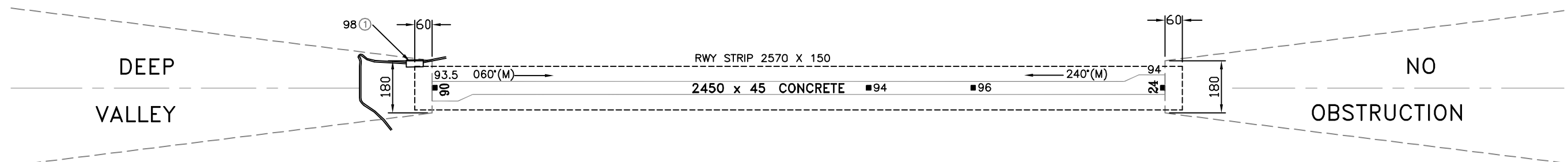
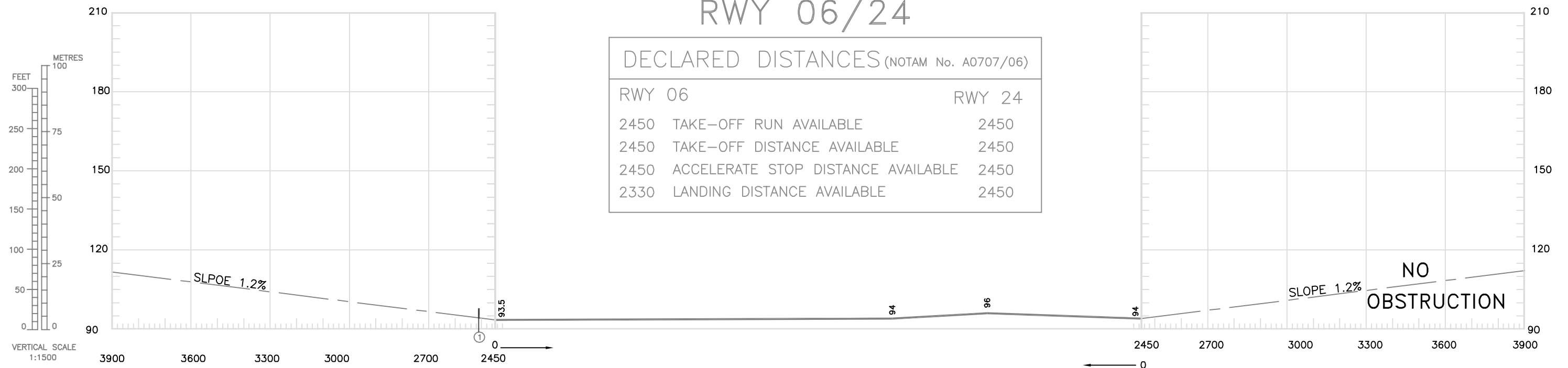
CONSULT NOTAM FOR LATEST INFORMATION

MAGNETIC VARIATION NIL (1995)

## RWY 06/24

### DECLARED DISTANCES (NOTAM No. A0707/06)

| RWY 06                                  | RWY 24 |
|---|--------|
| 2450 TAKE-OFF RUN AVAILABLE             | 2450   |
| 2450 TAKE-OFF DISTANCE AVAILABLE        | 2450   |
| 2450 ACCELERATE STOP DISTANCE AVAILABLE | 2450   |
| 2330 LANDING DISTANCE AVAILABLE         | 2450   |



| LEGEND                |     |
|-----------------------|-----|
| IDENTIFICATION NUMBER | ①   |
| RWY ELEVATION (SPOT)  | ■94 |
| MOBILE ROAD TRAFFIC   | ▬▬▬ |

| ORDER OF ACCURACY |
|-------------------|
| HORIZONTAL - 1.0M |
| VERTICAL - 0.5M   |

- NOTES:-
- The objects that have been shielded due to presence of other higher objects have not been shown in this chart.
  - Obstructions in the form of trees which are being cut or pruned have not been taken into consideration for establishing threshold displacement.
  - DATUM - All elevations are AMSL
  - All obstacles shown in this chart are based on Aeronautical Obstacle Survey April.2006

| AMENDMENT RECORD |      |            |
|------------------|------|------------|
| NO.              | DATE | ENTERED BY |
|                  |      |            |