

AERODROME OBSTACLE CHART

AD2-VOML 16

01 AUG 2007

INDIA/MANGALORE

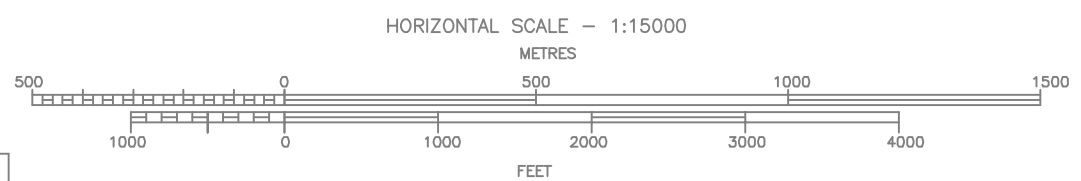
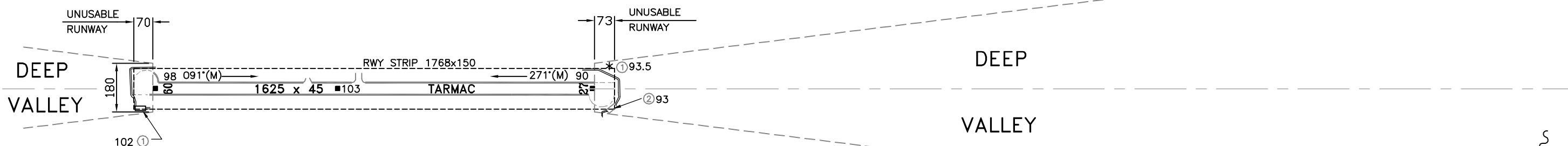
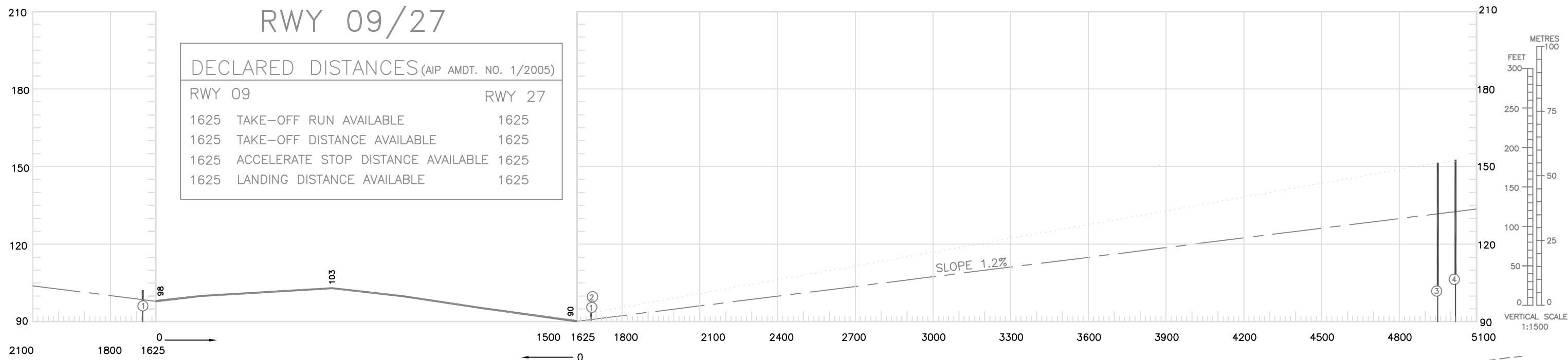
MANGALORE AIRPORT/RWY-09/27

DIMENSIONS AND ELEVATIONS IN METRES

TYPE -A (OPERATING LIMITATIONS)

CONSULT NOTAM FOR LATEST INFORMATION

MAGNETIC VARIATION NIL (1995)



LEGEND	
IDENTIFICATION NUMBER	①
TREE OR SHRUB	*
MOBILE ROAD TRAFFIC	▬▬▬
BUILDING OR LARGE STRUCTURE	■
RWY ELEVATION (SPOT)	■103
POLE, TOWER, MAST, SPIRE, ANTENNA etc.	⊙

ORDER OF ACCURACY
HORIZONTAL - 1.0M
VERTICAL - 0.5M

NOTES:-

- The objects that have been shielded due to presence of other higher objects have not been shown in this chart.
- Obstructions in the form of trees which are being cut or pruned have not been taken into consideration for establishing threshold displacement.
- DATUM - All elevations are AMSL
- All obstacles shown in this chart are based on Aeronautical Obstacle Survey April.2006

AMENDMENT RECORD		
NO.	DATE	ENTERED BY