

# AERODROME OBSTACLE CHART

AD2-VOMD10  
01 AUG 2007

INDIA/MADURAI  
MADURAI AIRPORT-RWY09/27

DIMENSIONS AND ELEVATIONS IN METRES

TYPE -A (OPERATING LIMITATIONS)


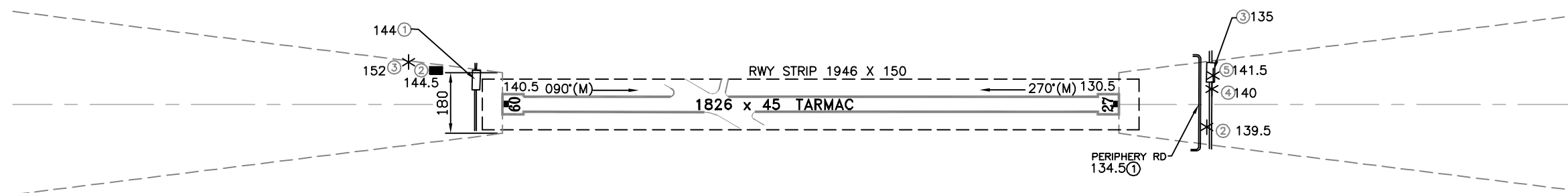
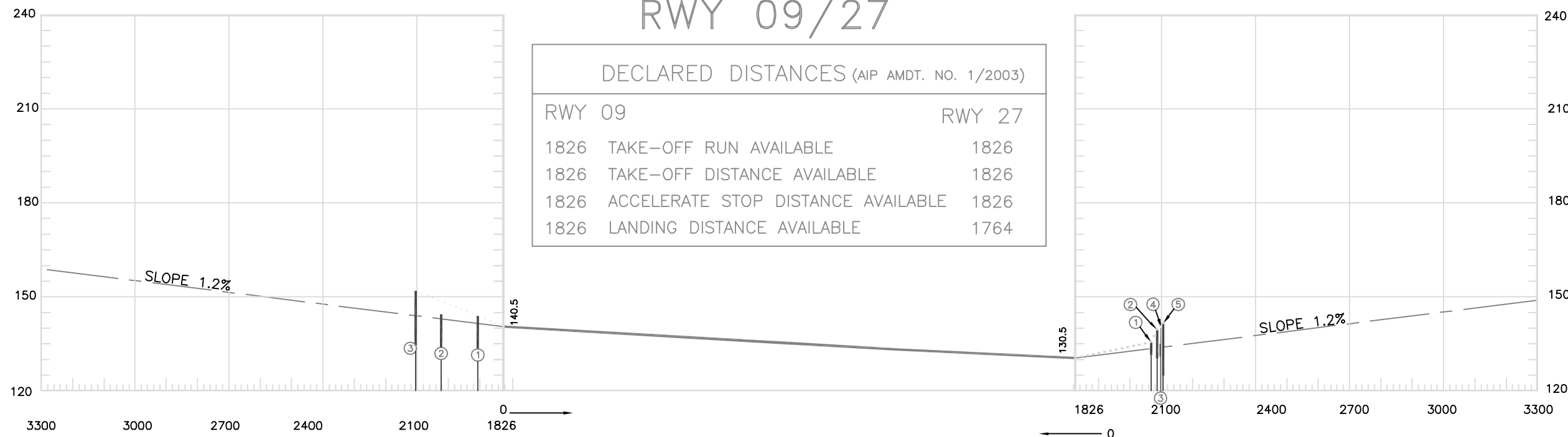
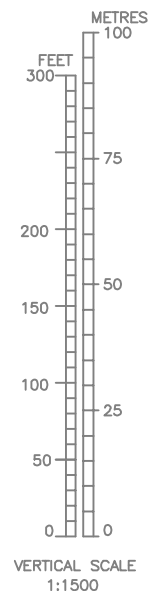
CONSULT NOTAM FOR LATEST INFORMATION

MAGNETIC VARIATION 3° (1995)

## RWY 09/27

DECLARED DISTANCES (AIP AMDT. NO. 1/2003)

RWY 09	RWY 27
1826 TAKE-OFF RUN AVAILABLE	1826
1826 TAKE-OFF DISTANCE AVAILABLE	1826
1826 ACCELERATE STOP DISTANCE AVAILABLE	1826
1826 LANDING DISTANCE AVAILABLE	1764



### LEGEND

INDENTIFICATION NUMBER	①
RWY ELEVATION (SPOT)	■ 140.5
MOBILE ROAD TRAFFIC	▬▬▬
BUILDING OR LARGE STRUCTURE	■
TREE OR SHRUB	*

#### ORDER OF ACCURACY

HORIZONTAL - 1.0M  
VERTICAL - 0.5M

#### NOTES:-

- The objects that have been shielded due to presence of other higher objects have not been shown in this chart.
- Obstructions in the form of trees which are being cut or pruned have not been taken into consideration for establishing threshold displacement.
- DATUM - All elevations are AMSL
- All obstacles shown in this chart are based on Aeronautical Obstacle Survey Dec.2005

#### AMENDMENT RECORD

NO.	DATE	ENTERED BY