

AERODROME OBSTACLE CHART TYPE-A (OPERATING LIMITATIONS)

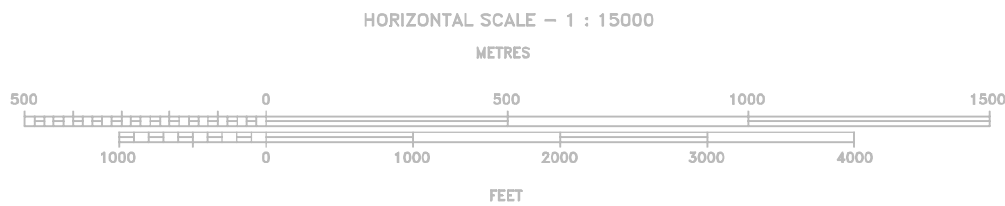
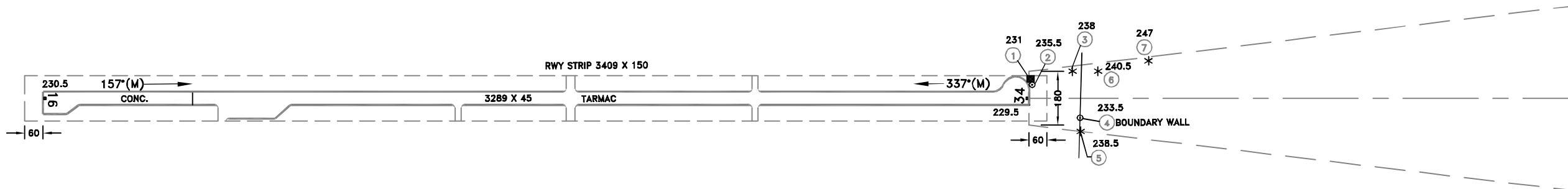
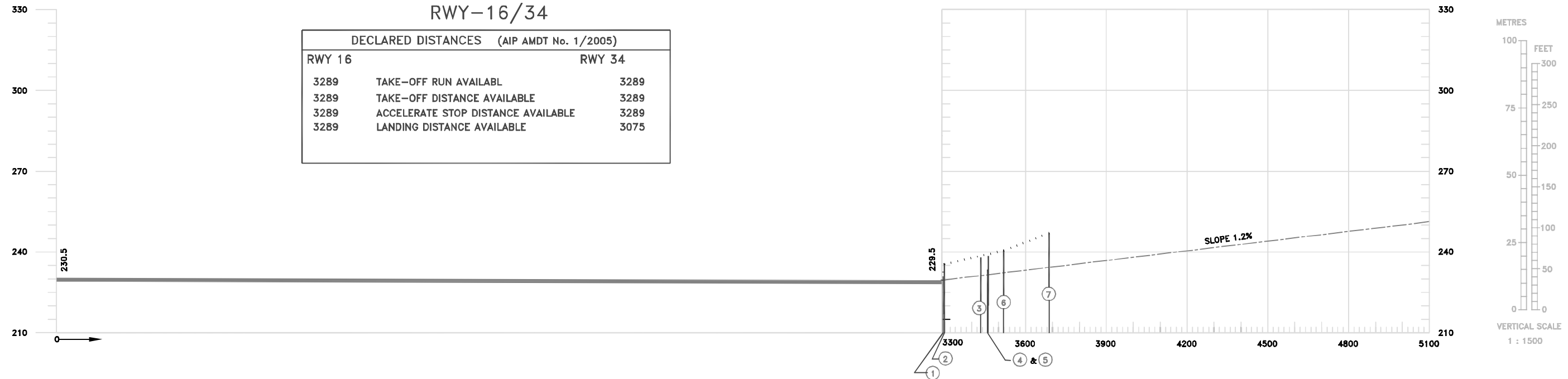
AD2-VIAR16
01 AUG 2007

INDIA / AMRITSAR
AMRITSAR AIRPORT/RWY 16

DIMENSIONS AND ELEVATIONS IN METRES

CONSULT NOTAM FOR LATEST INFORMATION

MAGNETIC VARIATION 1°E 1995



ORDER OF ACCURACY	
HORIZONTAL	1.0m
VERTICAL	0.5m

LEGEND	
IDENTIFICATION NUMBER	①
TREE OR SHRUB	*
POLE, TOWER, SPIRE, ANTENNA ETC.	⊙
BUILDING OR LARGE STRUCTURE	■

NOTES:

- The objects that have been shielded due to presence of other higher objects have not been shown in this chart.
- Obstructions in the form of trees which are being cut or pruned have not been taken into consideration for establishing threshold displacement.
- Datum - All Elevations are AMSL.
- All obstacles shown in this chart are based on aeronautical obstacle Survey May, 2004.

AMENDMENT RECORD		
NO.	DATE	ENTERED BY