

AERODROME OBSTACLE CHART TYPE-A (OPERATING LIMITATIONS)

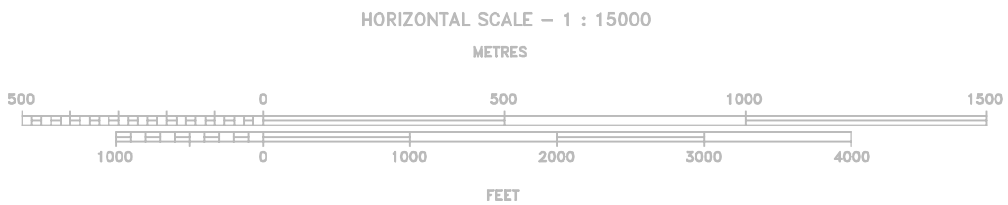
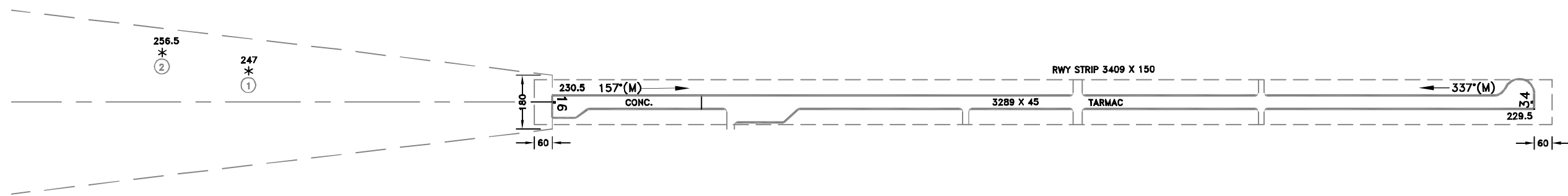
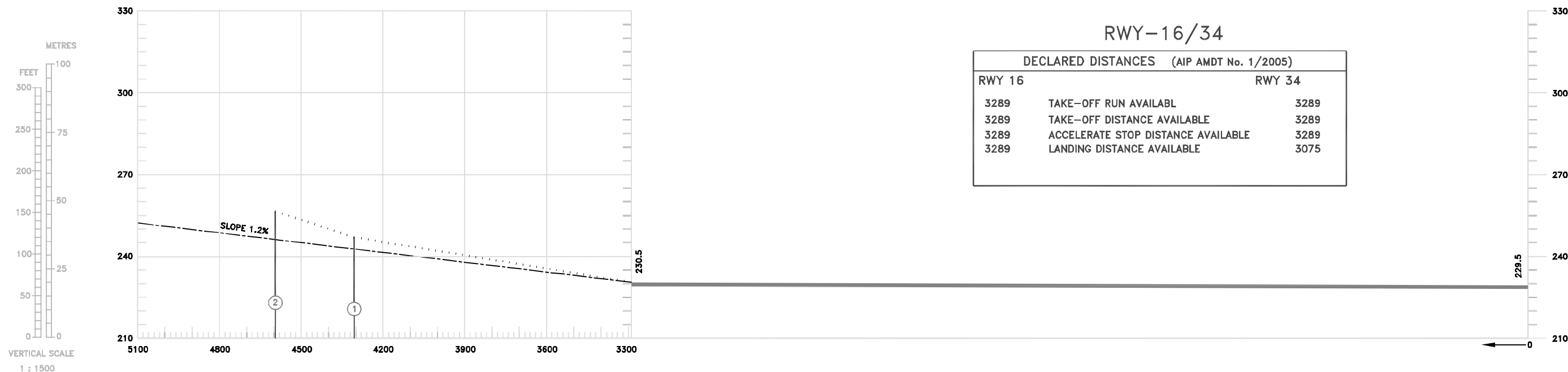
AD2-VIAR15
01 AUG 2007

INDIA / AMRITSAR
AMRITSAR AIRPORT/RWY 34

DIMENSIONS AND ELEVATIONS IN METRES

CONSULT NOTAM FOR LATEST INFORMATION

MAGNETIC VARIATION 1°E 1995



LEGEND	
IDENTIFICATION NUMBER	①
TREE OR SHRUB	*

ORDER OF ACCURACY	
HORIZONTAL	1.0m
VERTICAL	0.5m

- NOTES:**
1. The objects that have been shielded due to presence of other higher objects have not been shown in this chart.
 2. Obstructions in the form of trees which are being cut or pruned have not been taken into consideration for establishing threshold displacement.
 3. Datum - All Elevations are AMSL.
 4. All obstacles shown in this chart are based on aeronautical obstacle Survey May, 2004.

AMENDMENT RECORD		
NO.	DATE	ENTERED BY