

**INSTRUMENT
APPROACH
CHART**

**AERODROME ELEV. 330ft.
HEIGHTS RELATED TO
THR RWY 04 ELEV. 330ft.**

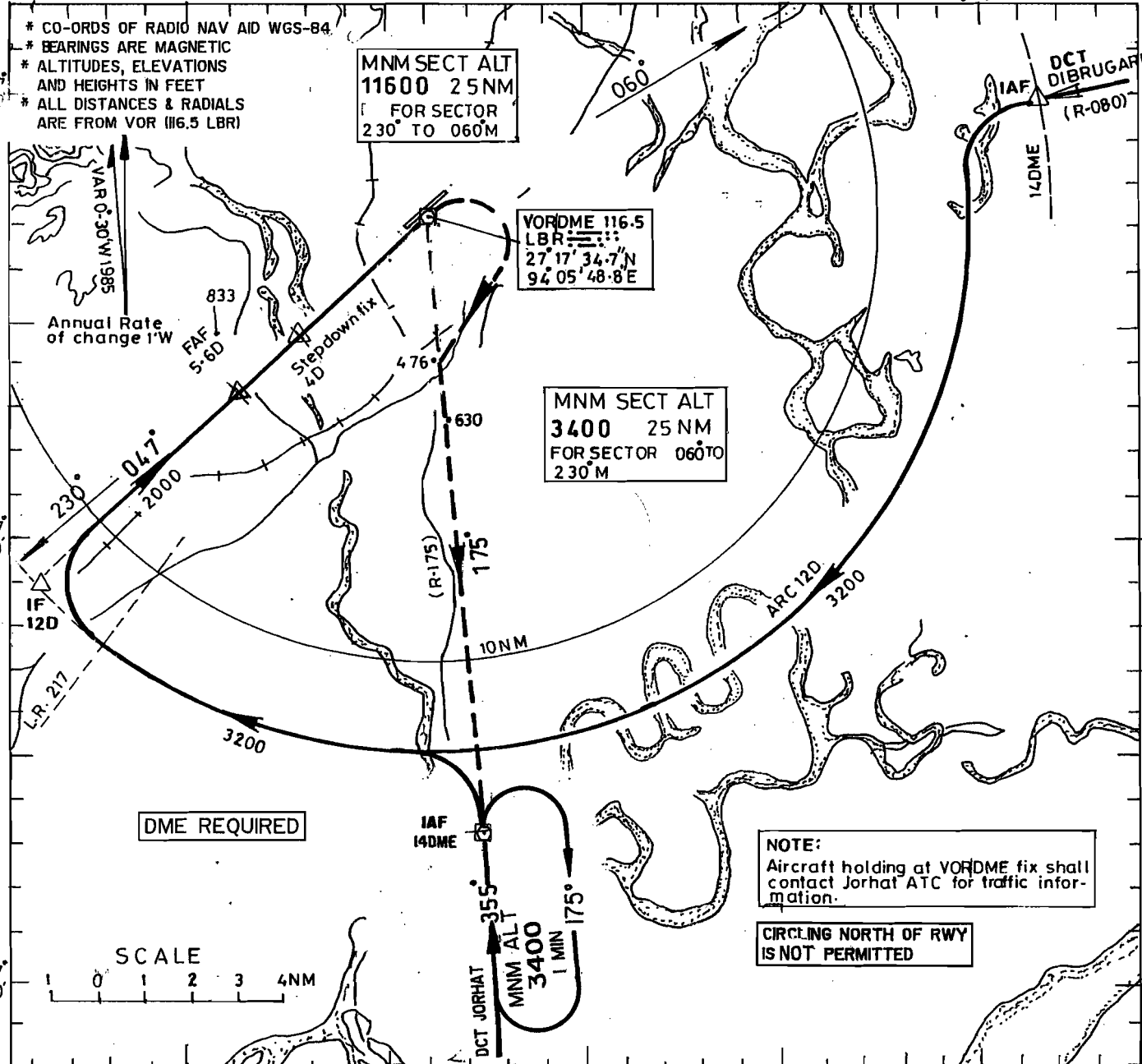
TWR 118.65

LILABARI

INDIA
VOR RWY 04

94°20' (Cat A/B & C)

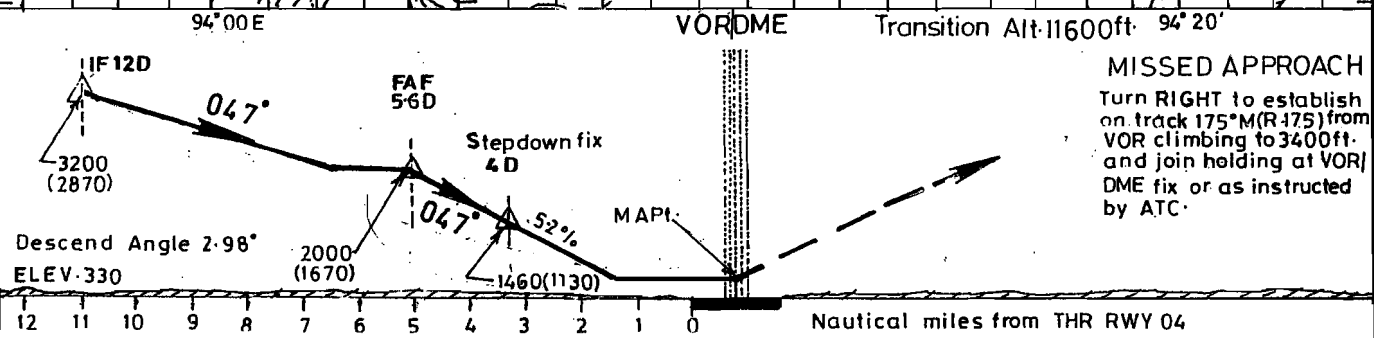
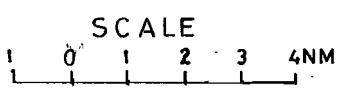
- * CO-ORDS OF RADIO NAV AID WGS-84
- * BEARINGS ARE MAGNETIC
- * ALTITUDES, ELEVATIONS AND HEIGHTS IN FEET
- * ALL DISTANCES & RADIALS ARE FROM VOR (116.5 LBR)



DME REQUIRED

NOTE:
Aircraft holding at VOR/DME fix shall contact Jorhat ATC for traffic information.

CIRCLING NORTH OF RWY IS NOT PERMITTED



MISSED APPROACH
Turn RIGHT to establish on track 175°M(R175) from VOR climbing to 3400ft. and join holding at VOR/DME fix or as instructed by ATC.

O.C.A.			DISTANCE (DME)/ALTITUDE INFORMATION					
CATEGORY OF AIRCRAFT	A/B	C	DISTANCE (NM)	5.6 D	5 D	4 D	3 D	2 D
STRAIGHT-IN	730	730	ALTITUDE (FT.)	2000	1830	1510	1200	880
VISUAL CIRCLING	830	930	GROUND SPEED / RATE OF DESCENT INFORMATION					
			SPEED (KI.)	80	100	120	140	160
			RATE OF DESCENT (FT./MIN)	420	525	630	735	845

DRG.NO. AAI/ 23 -IALC/2002/ 01.04.05.