

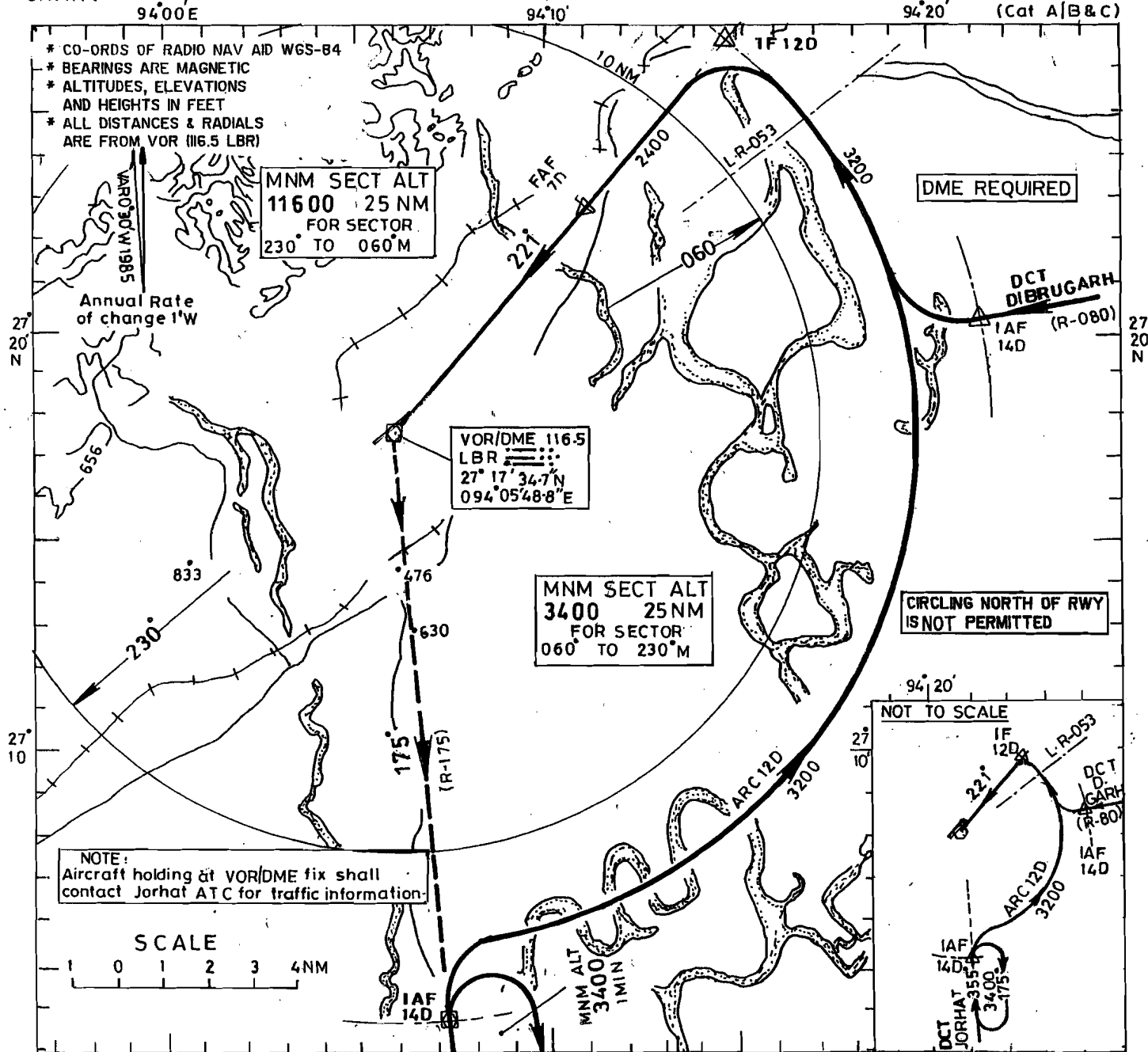
INSTRUMENT
APPROACH
CHART

AERODROME ELEV. 330ft.
HEIGHTS RELATED TO
THR RWY 22 ELEV. 330 ft.

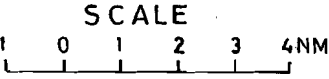
TWR118-65

LILABARI
INDIA

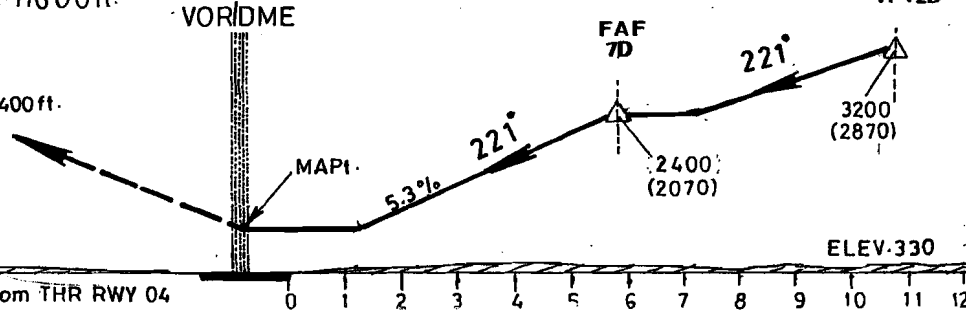
VOR RWY 22
(Cat A(B&C))



NOTE:
Aircraft holding at VOR/DME fix shall
contact Jarhat ATC for traffic information.



MISSED APPROACH
Turn LEFT to establish on track
175°M(R-175) from VOR climbing to 3400ft.
and join holding at VOR/DME fix
or as instructed by ATC.



CATEGORY OF AIRCRAFT	O.C.A.		DISTANCE (VOR/DME)/ALTITUDE INFORMATION						
	A/B	C	7D	6D	5D	4D	3D	2D	
STRAIGHT-IN	730	730	2400	2080	1760	1440	1120	790	
VISUAL CIRCLING	830	930	GROUND SPEED / RATE OF DESCENT INFORMATION						
			SPEED (Kt.)		80	100	120	140	160
			RATE OF DESCENT (ft./Min)		430	535	645	750	860

DRG.NO. AAI / 24 -IALC / 2002 /13.08.03