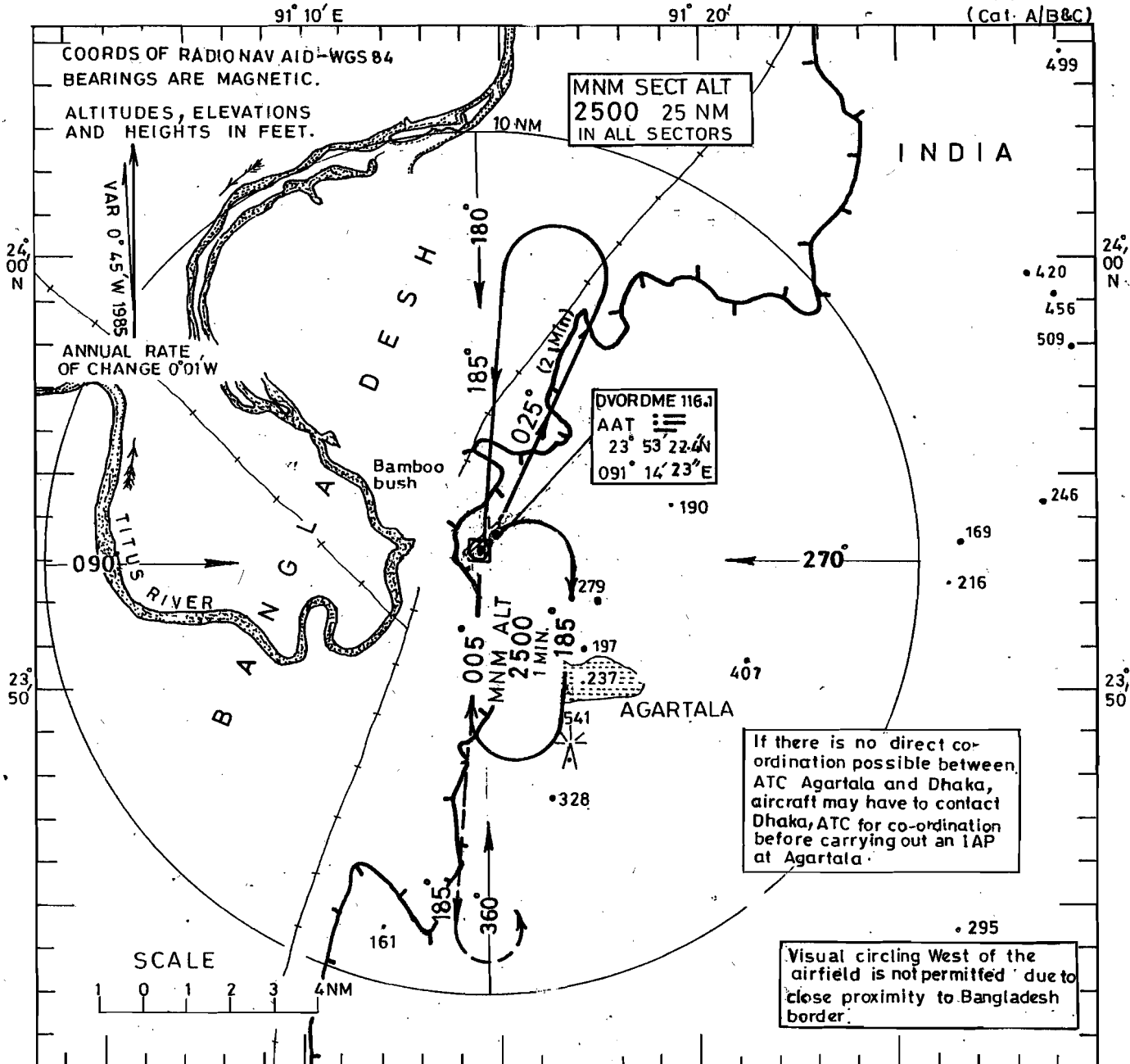


INSTRUMENT APPROACH CHART

AERODROME ELEV 46ft
 HEIGHTS RELATED TO
 THR RWY 18 ELEV 45 ft.

APP 120.4
 TWR 118.05

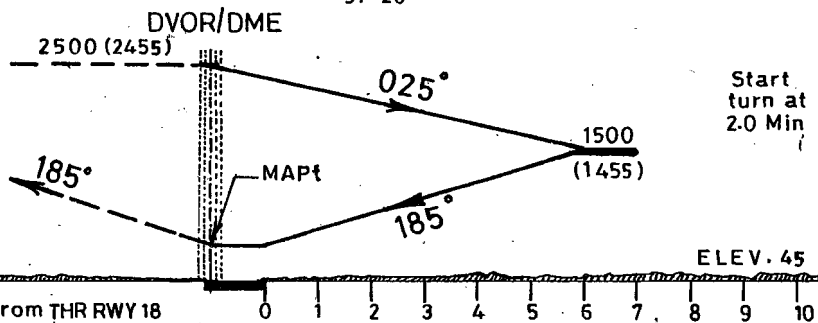
AGARTALA INDIA
 VOR (Y) RWY 18
 (Cat. A/B&C)



Transition Altitude 4000

MISSED APPROACH

Climb straight ahead to 1500 ft., then climbing, turn LEFT to join DVOR holding at 2500 ft. or as instructed by A.T.C.



O. C. A.

CATEGORY OF AIRCRAFT	A/B	C
STRAIGHT-IN	500	500
VISUAL CIRCLING	580	760

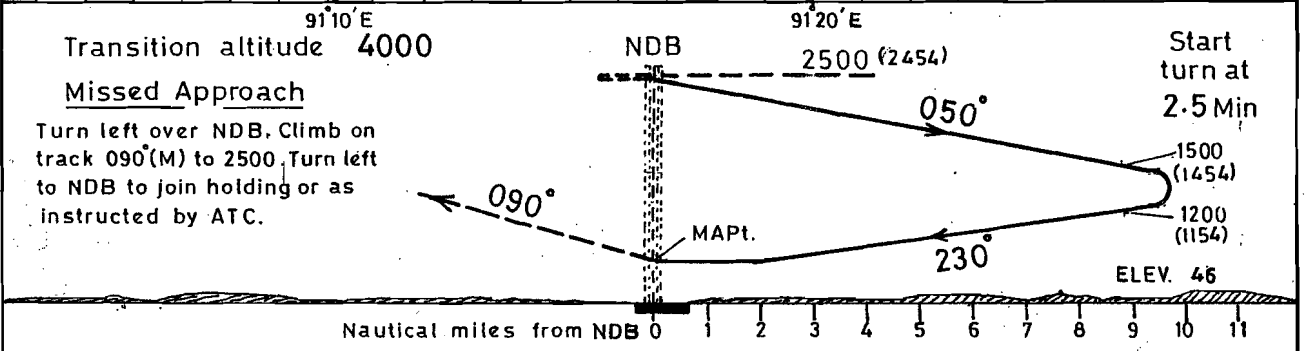
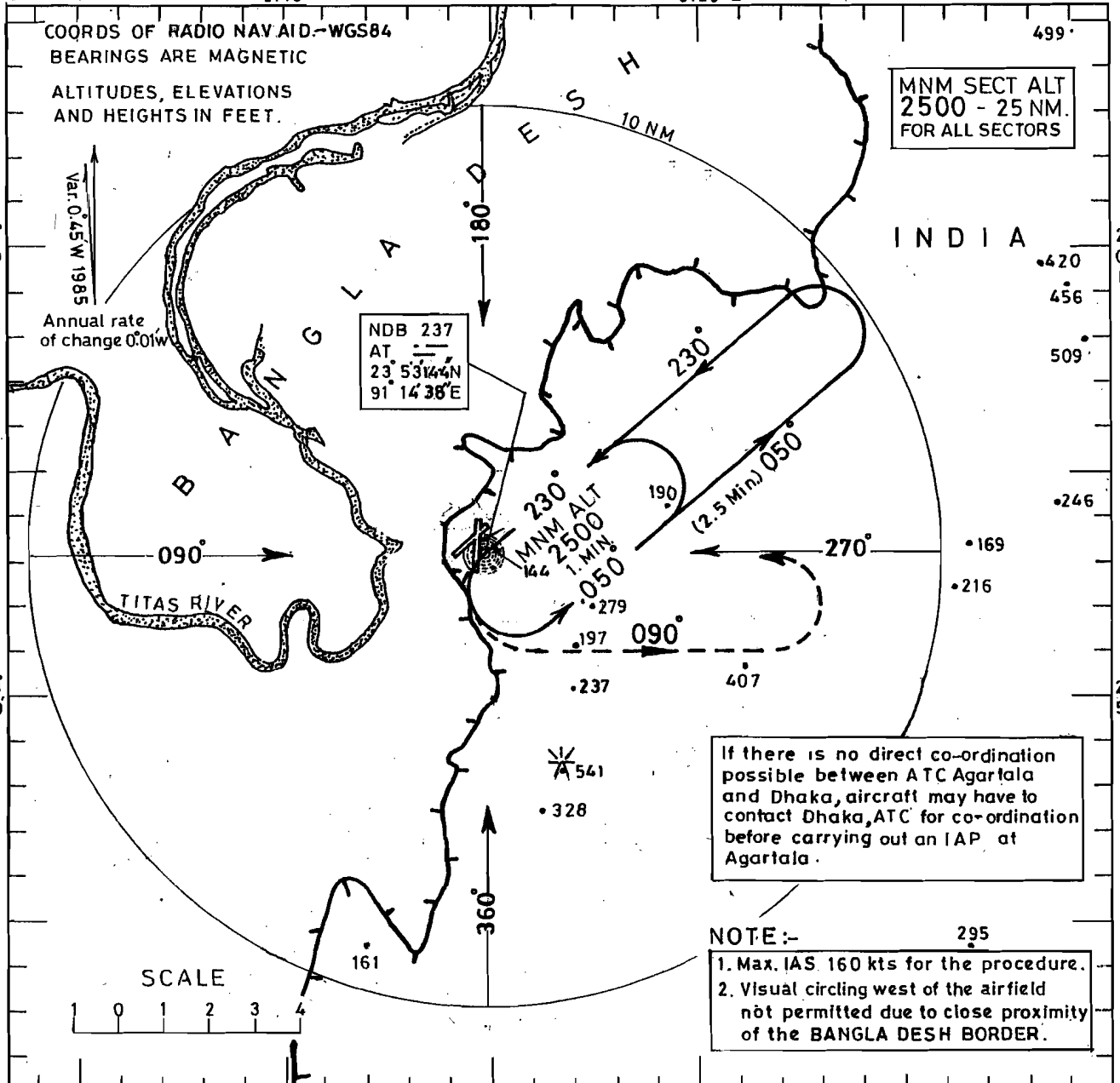
DRG. NO. AAI/15-IALC/96/17-07-03

VISUAL APPROACH CHART

HEIGHTS RELATED TO AERODROME ELEV. 46 Ft.

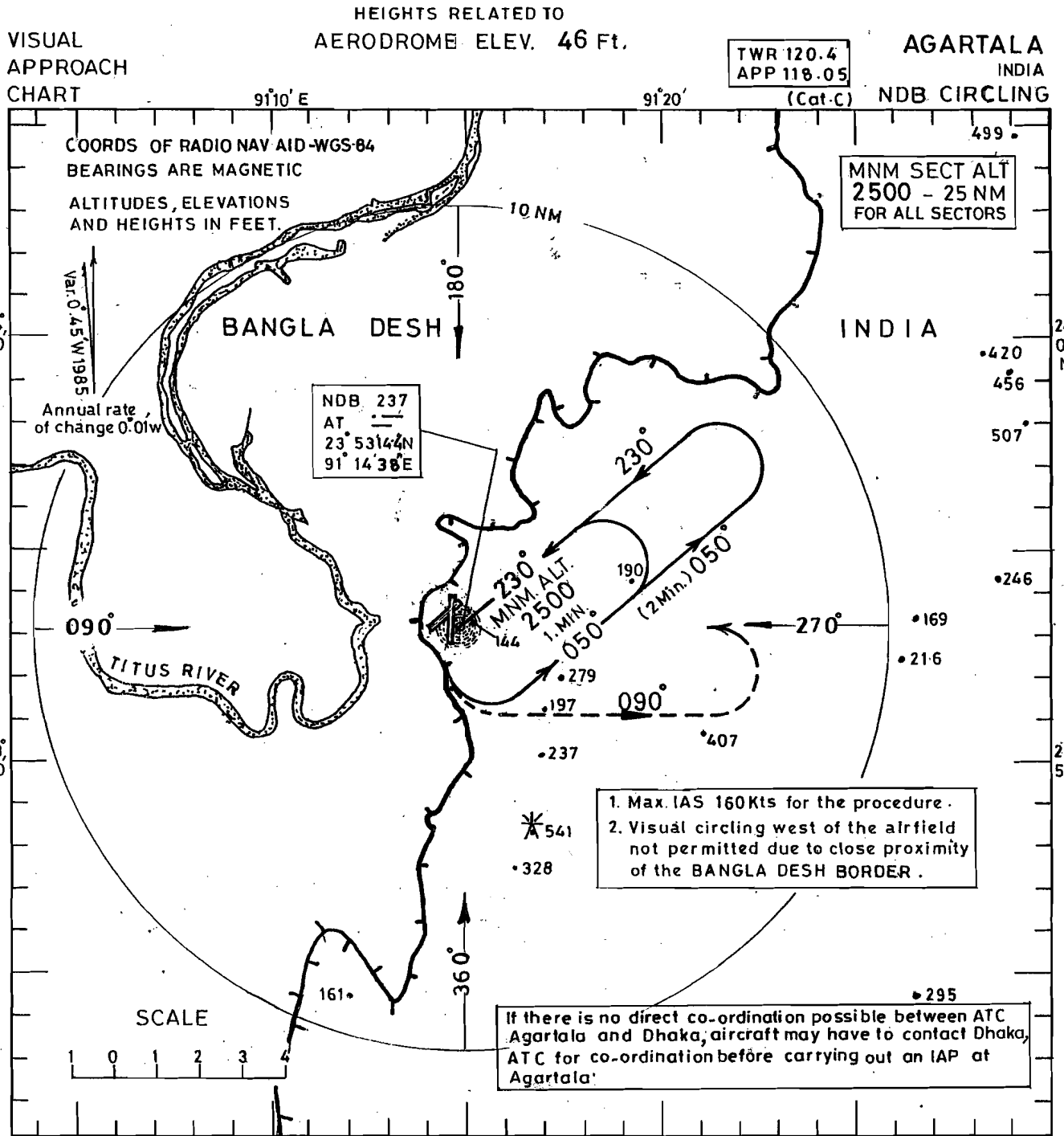
TWR 120.4
APP 118.05

AGARTALA INDIA
(Cat A/B) NDB CIRCLING



O. C. A.		
CATEGORY OF AIRCRAFT	A / B	
VISUAL CIRCLING	580	

Drg No. AAI/10-IALC/99/17-07-03. Compiled by AAI (NAD) INDIA



Transition altitude 4000

Missed Approach.
Turn left over NDB. Climb on track 090°(M) to 2500. Turn left to NDB to join holding or as instructed by ATC.

NDB 2500(2454)

Start turn at 2 Min.

090°

050°

1500 (1454)

MAPt.

230°

ELEV. 46

Nautical miles from NDB

O. C. A.		
CATEGORY OF AIRCRAFT	A / B	C
	-	-
VISUAL CIRCLING	-	760

Drg No AAI/11-IALC/99/17-07-03