

# AERODROME OBSTACLE CHART

## TYPE-A (OPERATING LIMITATIONS)

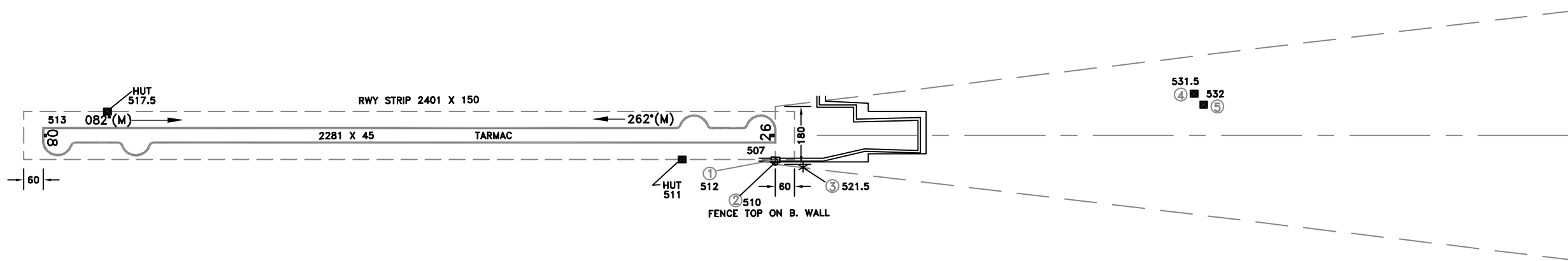
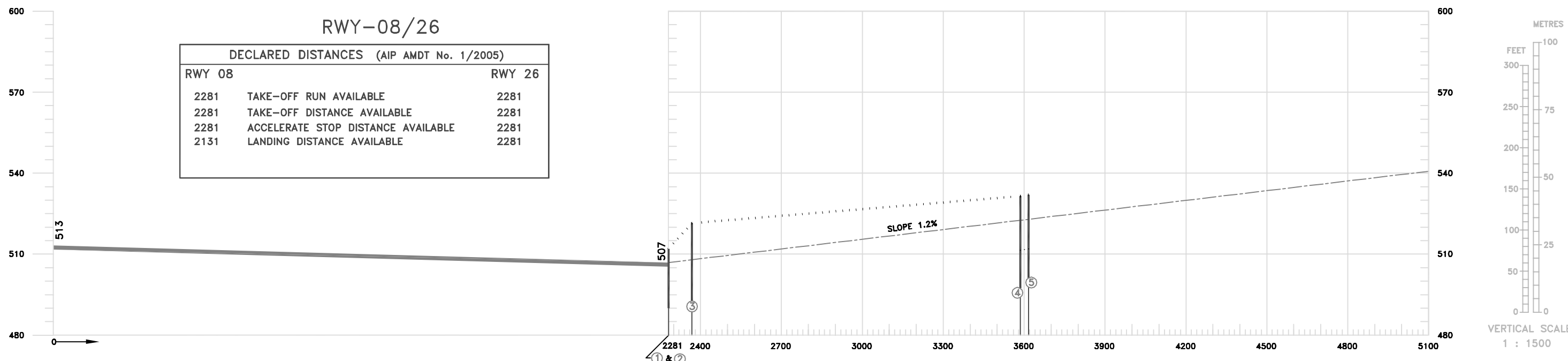
AD2-VAUD13  
01 AUG 2007

INDIA / UDAIPUR  
MAHARANA PRATAP AIRPORT/RWY-08

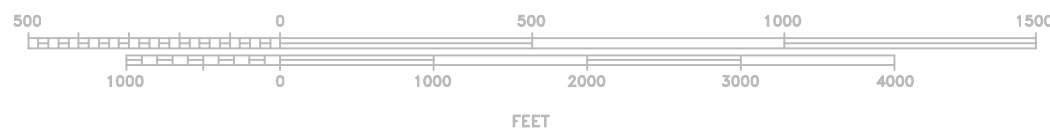
DIMENSIONS AND ELEVATIONS IN METRES

CONSULT NOTAM FOR LATEST INFORMATION

MAGNETIC VARIATION 1°W 1995



HORIZONTAL SCALE - 1 : 15000  
METRES



ORDER OF ACCURACY	
HORIZONTAL	1.0m
VERTICAL	0.5m

LEGEND	
IDENTIFICATION NUMBER	①
TREE OR SHRUB	*
MOBILE ROAD TRAFFIC	▬ □ ▬
POLE, TOWER, SPIRE, ANTENNA ETC.	⊙
BUILDING OR LARGE STRUCTURE	■

**NOTES:**

1. The objects that have been shielded due to presence of other higher objects have not been shown in this chart.
2. Obstructions in the form of trees which are being cut or pruned have not been taken into consideration for establishing threshold displacement.
3. Datum - All Elevations are AMSL.
4. All obstacles shown in this chart are based on aeronautical obstacle Survey Aug, 2004.

AMENDMENT RECORD		
NO.	DATE	ENTERED BY