
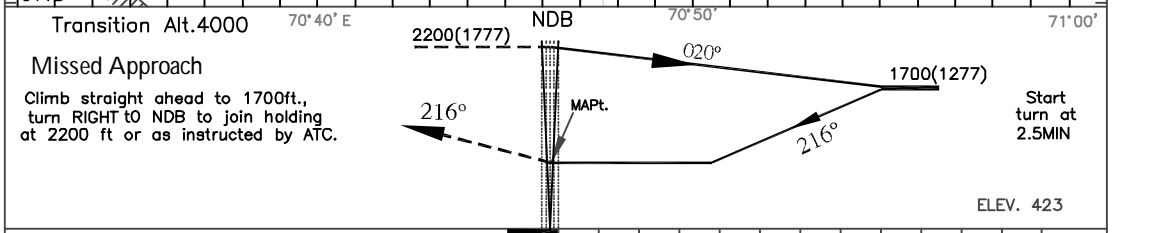
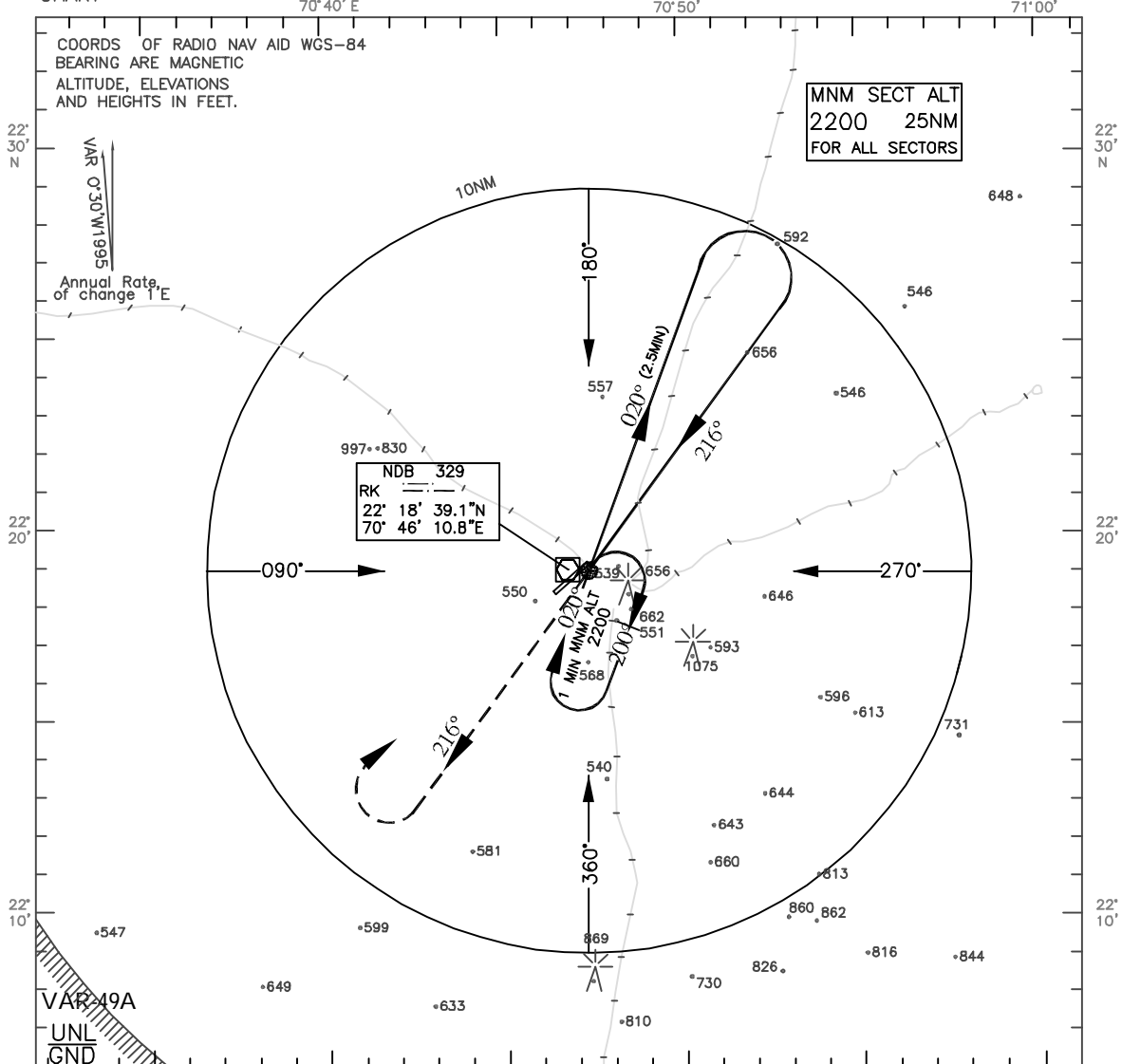


INSTRUMENT
APPROACH
CHART

AERODROME ELEV. 441ft.
HEIGHTS RELATED TO
THR RWY 23 ELEV.423ft

TWR.122.1

RAJKOT
INDIA
NDB RWY 23
71°00'



O C A.		
CATEGORY OF AIRCRAFT	A/B	C
STRAIGHT-IN	1300	1300
CIRCLING	1310	1480

DRG. NO. AAI/24-IALC/99/19.07.07

CANCELLATION - G0122/06