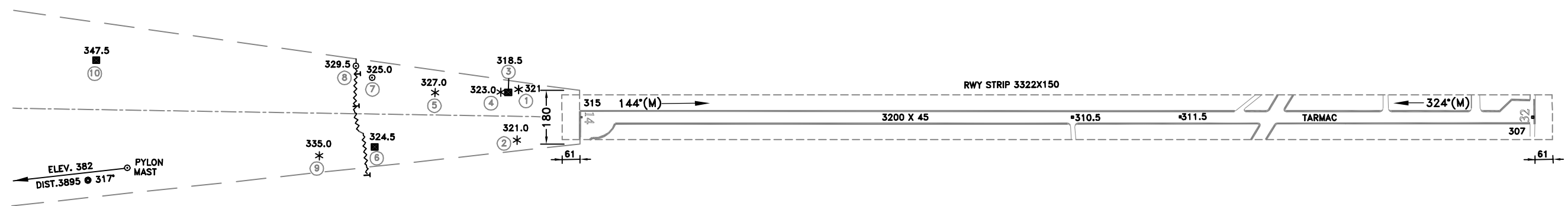
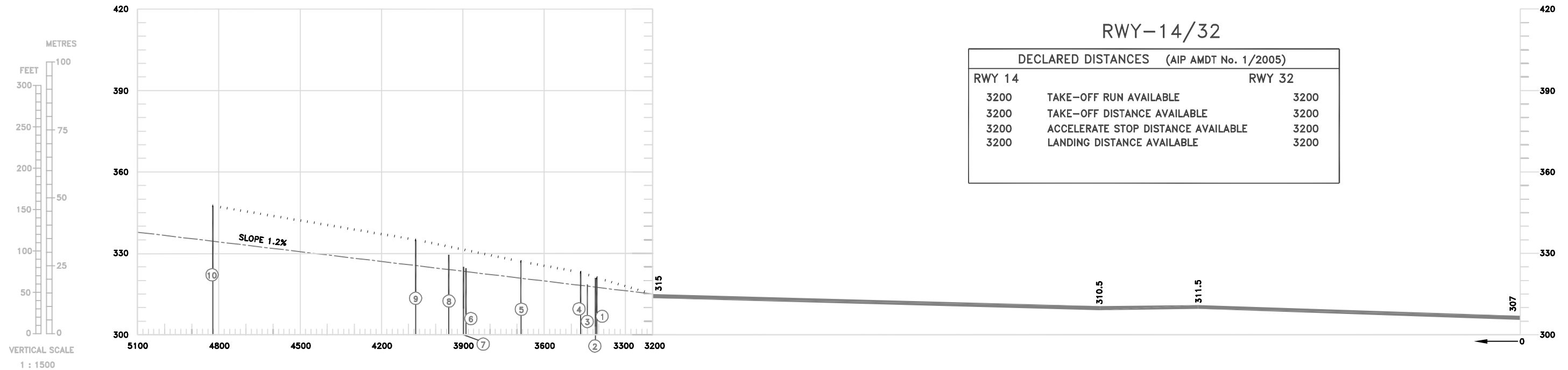


AERODROME OBSTACLE CHART  
TYPE-A (OPERATING LIMITATIONS)

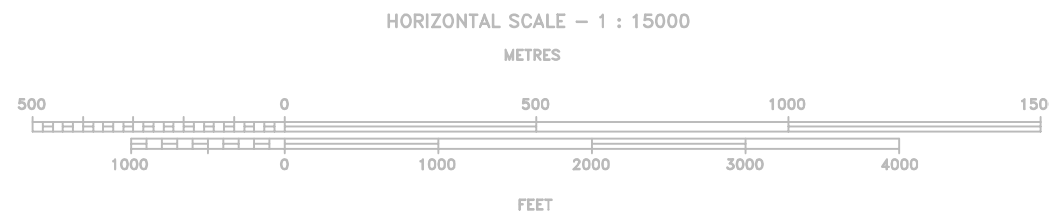
DIMENSIONS AND ELEVATIONS IN METRES

CONSULT NOTAM FOR LATEST INFORMATION

MAGNETIC VARIATION 1°W 1995



LEGEND	
IDENTIFICATION NUMBER	①
TREE OR SHRUB	*
RWY ELEV. (SPOT)	•310.5
POLE, TOWER, SPIRE, ANTENNA ETC.	○
BUILDING OR LARGE STRUCTURE	■
HIGH TENSION LINE	~



ORDER OF ACCURACY	
HORIZONTAL	1.0m
VERTICAL	0.5m

NOTES:

- The objects that have been shielded due to presence of other higher objects have not been shown in this chart.
- Obstructions in the form of trees which are being cut or pruned have not been taken into consideration for establishing threshold displacement.
- Datum - All Elevations are AMSL.
- All obstacles shown in this chart are based on aeronautical obstacle Survey May, 2004.

AMENDMENT RECORD

NO.	DATE	ENTERED BY