

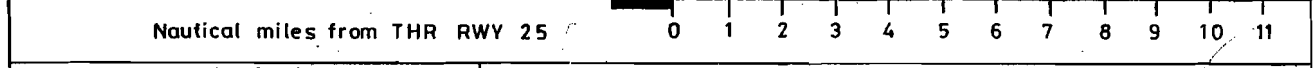
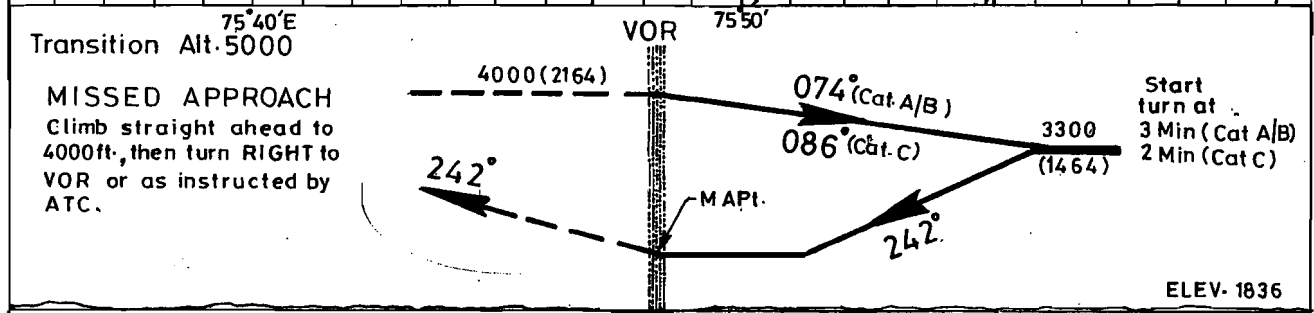
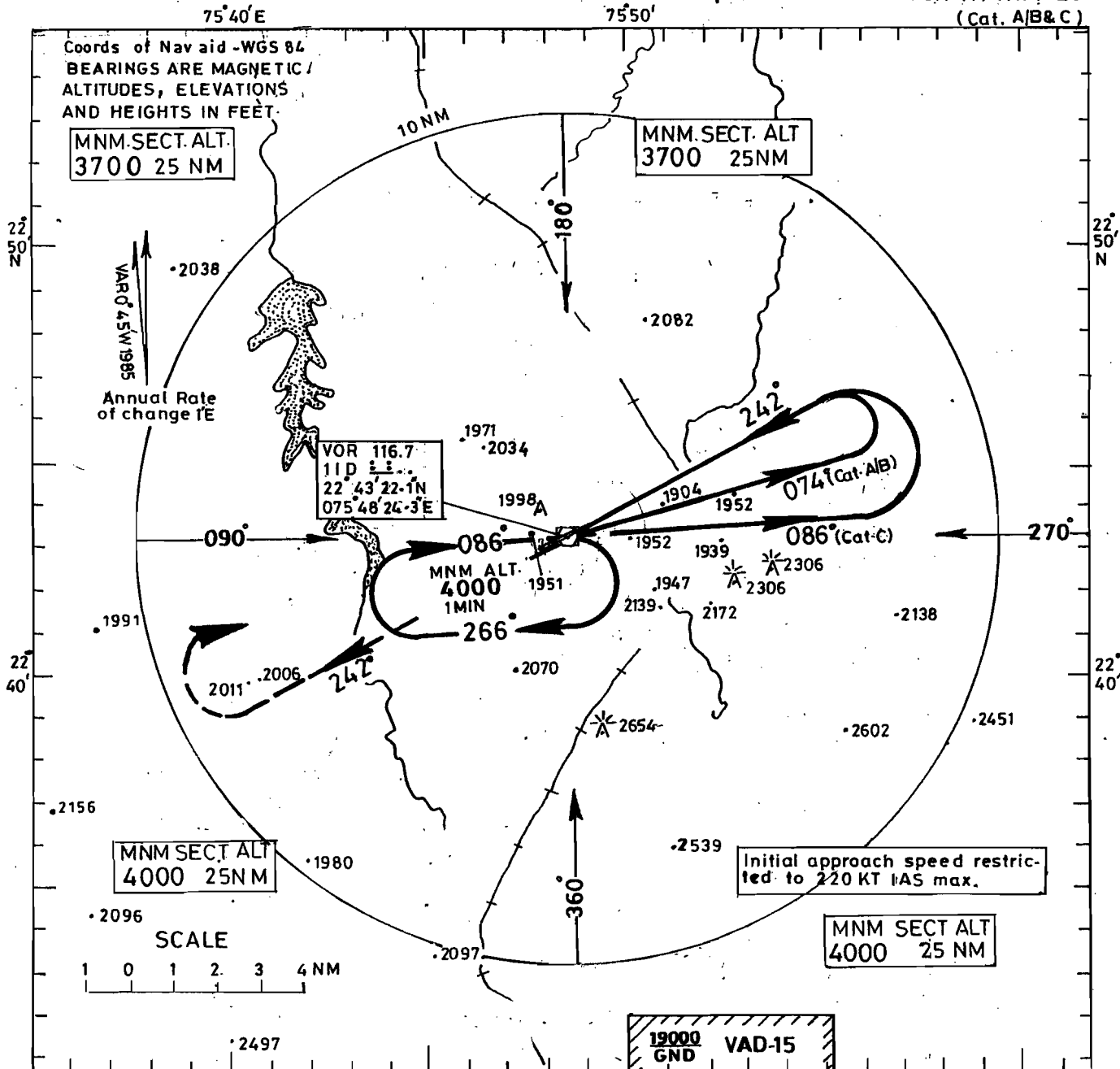
**INSTRUMENT
APPROACH
CHART**

AERODROME ELEV. 1850ft.
HEIGHTS RELATED TO
THR RWY 25 - ELEV 1836 ft.

APP 122.8
TWR 122.8

INDORE

INDIA
VOR (Y) RWY 25
(Cat. A/B&C)



| O. C. A. | | |
|----------------------|------|------|
| CATEGORY OF AIRCRAFT | A/B | C |
| STRAIGHT-IN | 2310 | 2310 |
| VISUAL CIRCLING | 2480 | 2710 |

DRG. NO. AAI/13-IALC/96/13-08-03