

AERODROME OBSTACLE CHART

TYPE-A (OPERATING LIMITATIONS)

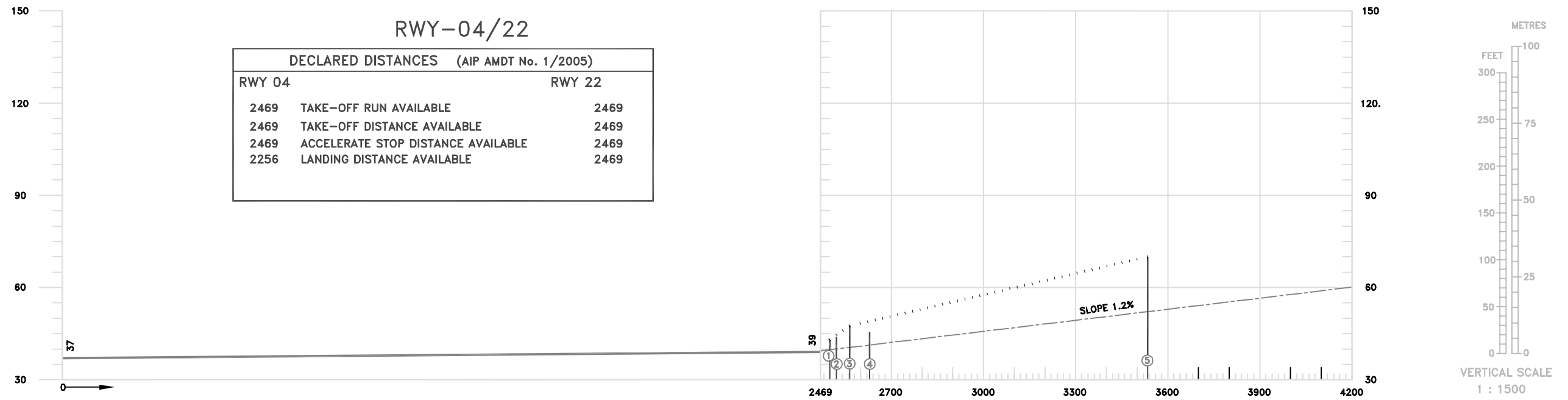
AD2-VAB011
01 AUG 2007

INDIA / VADODARA
VADODARA AIRPORT / RWY-04

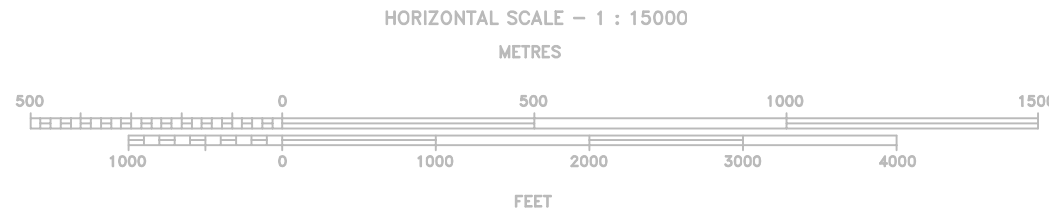
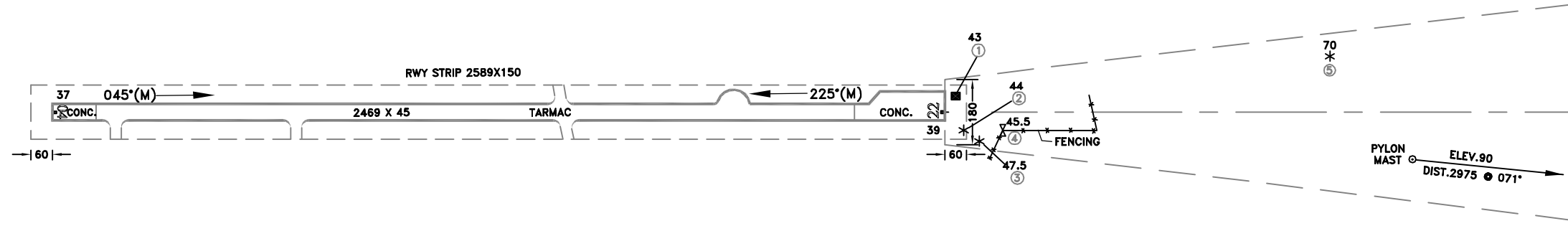
DIMENSIONS AND ELEVATIONS IN METRES

CONSULT NOTAM FOR LATEST INFORMATION

MAGNETIC VARIATION 1°W 1995



DECLARED DISTANCES (AIP AMDT No. 1/2005)		
RWY 04		RWY 22
2469	TAKE-OFF RUN AVAILABLE	2469
2469	TAKE-OFF DISTANCE AVAILABLE	2469
2469	ACCELERATE STOP DISTANCE AVAILABLE	2469
2256	LANDING DISTANCE AVAILABLE	2469



LEGEND	
IDENTIFICATION NUMBER	①
TREE OR SHRUB	*
IRON GATE	⌘
POLE, TOWER, SPIRE, ANTENNA ETC.	⊙
BUILDING OR LARGE STRUCTURE	■

ORDER OF ACCURACY	
HORIZONTAL	1.0m
VERTICAL	0.5m

NOTES:

1. The objects that have been shielded due to presence of other higher objects have not been shown in this chart.
2. Obstructions in the form of trees which are being cut or pruned have not been taken into consideration for establishing threshold displacement.
3. Datum - All Elevations are AMSL.
4. All obstacles shown in this chart are based on aeronautical obstacle Survey Feb. 2003.

AMENDMENT RECORD		
NO.	DATE	ENTERED BY