

# AERODROME OBSTACLE CHART

AD2-VAAU12  
01 AUG 2007

AURANGABAD/INDIA  
AURANGABAD AIRPORT/RWY 27

DIMENSIONS AND ELEVATIONS IN METRES

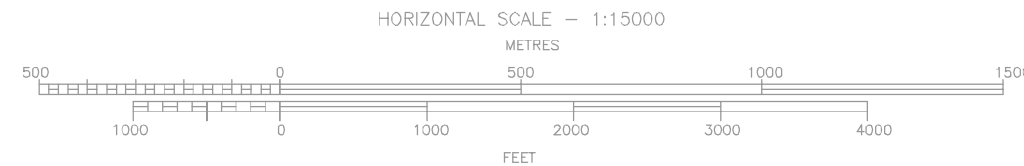
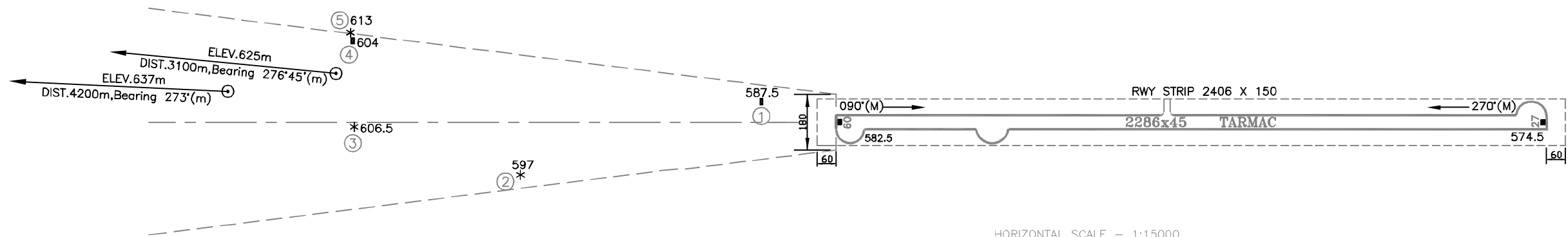
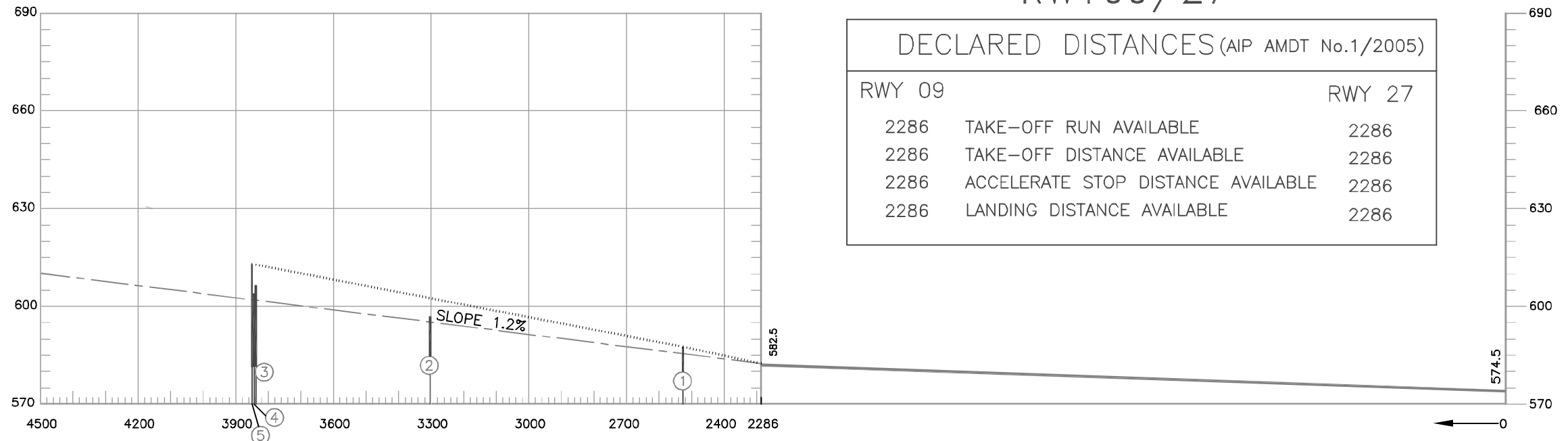
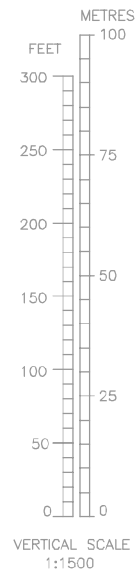
TYPE -A (OPERATING LIMITATIONS)

CONSULT NOTAM FOR LATEST INFORMATION

MAGNETIC VARIATION 1°W (1995)

## RWY09/27

DECLARED DISTANCES (AIP AMDT No.1/2005)		
RWY 09		RWY 27
2286	TAKE-OFF RUN AVAILABLE	2286
2286	TAKE-OFF DISTANCE AVAILABLE	2286
2286	ACCELERATE STOP DISTANCE AVAILABLE	2286
2286	LANDING DISTANCE AVAILABLE	2286



LEGEND	
IDENTIFICATION NUMBER	②
TREE OR SHRUB	*
BUILDING, HUT OR LARGE STRUCTURE	■
POLE, TOWER, SPIRE, MAST ETC...	⊙

ORDER OF ACCURACY	
HORIZONTAL	- 1.0m
VERTICAL	- 0.5m

- NOTES:-
- The objects that have been shielded due to presence of other higher objects have not been shown in this chart.
  - Obstructions in the form of trees which are being cut or pruned have not been taken into consideration for establishing threshold displacement.
  - Datum - All Elevations are AMSL.
  - All obstacles shown in this chart are based on aeronautical obstacle Survey Feb., 2004

AMENDMENT RECORD		
NO.	DATE	ENTERED BY